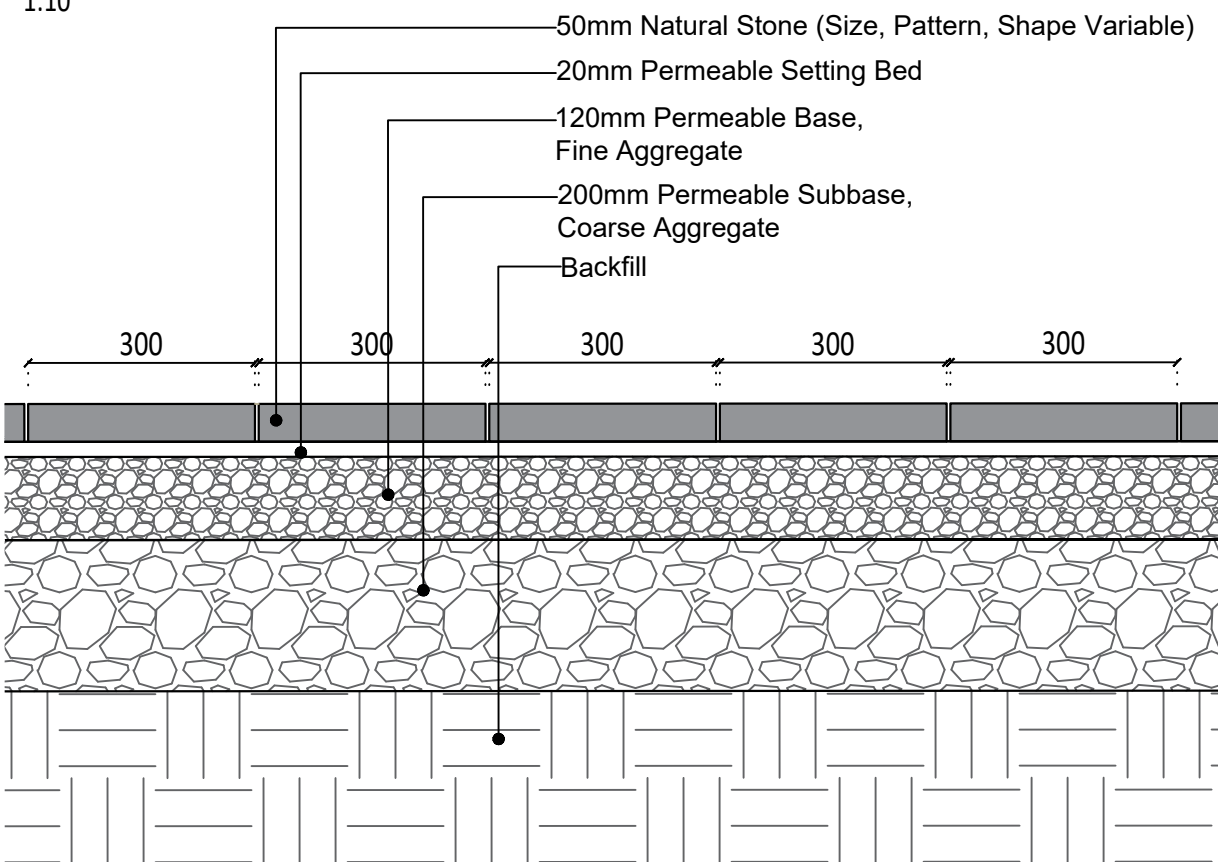



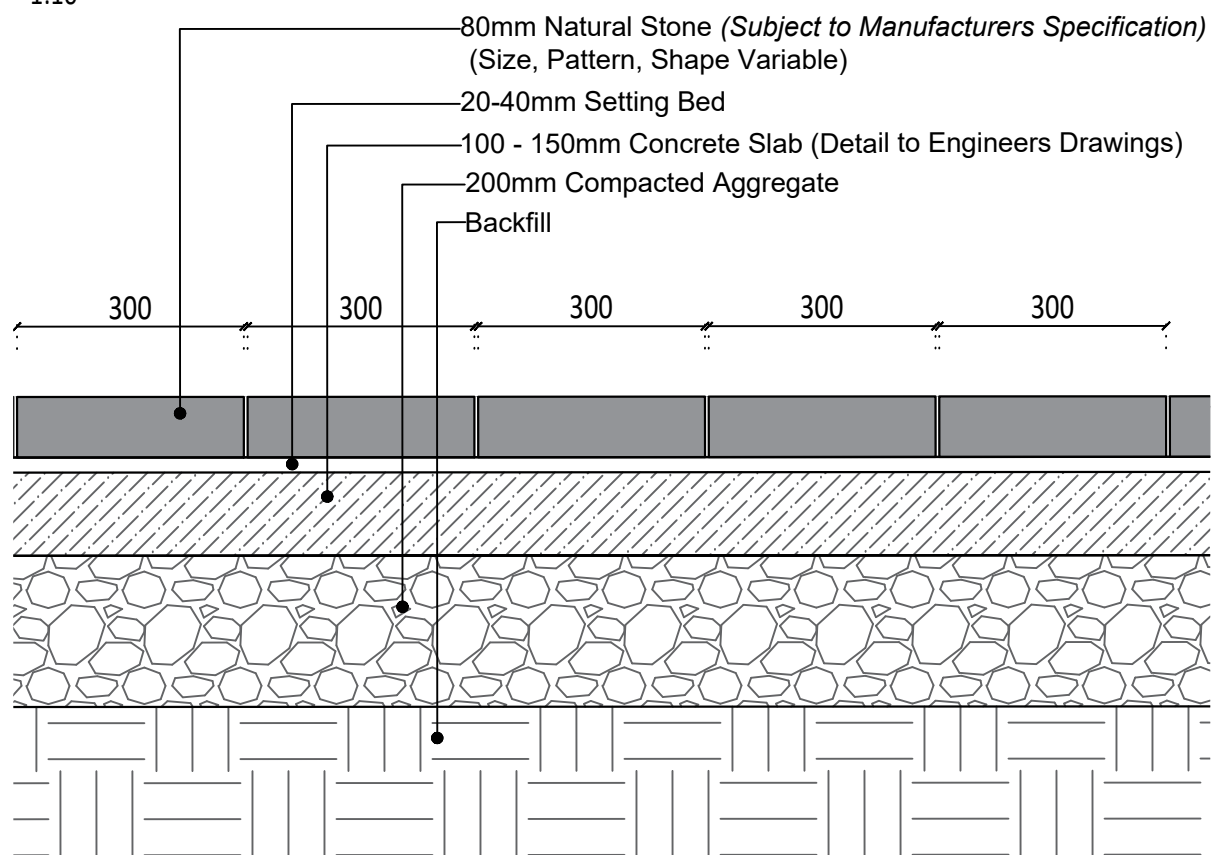
PLAN (WALKWAY DETAIL)
1:10



SECTION (WALKWAY DETAIL)
1:10



PLAN (ROAD DETAIL)
1:10



SECTION (ROAD DETAIL)
1:10

CLIENT
Louth County Council

PROJECT
Westgate 2040, Drogheda

DRAWING
Detail Drawing 15
Pavement

PROJECT NUMBER
LOUB3004

DRAWING NUMBER AUTHOR
LOUX3001-P-000-143-A RPS

REVISION STATUS
N/A

DATE SCALE
12.09.2023 1:10 @ A3

ADDRESS

ARROW Nørre Farimagsgade 13, Mezz. Th. 1364 Copenhagen K	Turley 40 Queen Square, Bristol BS1 4QP
---	--